













Symbol key

-  SF Muni Bus Stops
-  Public Transit Bus Routes
-  ATM Locations (3)
-  Parking Lots
-  Metered Parking
-  Emergency Phones
-  SamTrans *Route 122*
-  M Line Station *Muni Rail*
-  On-campus Bike Routes
-  On-campus Bike Parking
-  Bike Tools & Air Pump
-  Lactation Rooms (4)



Location key

Administration (ADM)	H7	Marcus Hall	H4
Annex 1 & II (ANX)	C-23	May Park Hall (MPH)	E-1
August Coppola Theater (in FA)	H5	May Ward Hall (MWH)	F1-2
Bookstore (in CCSR)	G6	Maskout Wellness Center (MWC)	G1
Burk Hall (BH)	G-45	McKenna Theater (in CA)	H14
Business (BUS)	G-7	Memorial Grove	G6
Charles Chavez Student Center (CCSC)-G-H5-6		Museum (in FA, 2nd Fl.)	G5
Child Care Center (A.S. ECEC)	F-2	Nasser Family Plaza (GYM)	F6
Children's Campus		OneStop Center (in SSB)	F4
Conference Center (in Towers)	F3	Parking Garage (main)	E3-4
Copy Center (in CCSR)	G6	Parking & Transportation (in CYD)	D3
Corporation Yard (CYD)	C-D3-4	Planetarium (in TH)	F7
Cox Stadium	E5-6	Police (in CYD)	D3
Creative Arts (CA)	H-45	Procurement (in CYD)	D4
Ethnic Studies & Psychology (EP)		Recycling Resource Center	F4
Facilities & Capital Planning (in CYD)	D3	Science (SCI)	F7
Fine Arts (FA)	G-H45	Science Eng & Innovation Center (SEIC)-F-G7-8	
Garden of Remembrance	G5	Seven Hills Center	F2
Greenhouse	E7-8	Shipping & Receiving (in CYD)	D4
Gymnasium (GYM)	F5-6	Softball Field	G-H1-2
Gator Health Center	G3	Student Events Center (in ANX I)	C-D3
Hensill Hall (HH)	F7-8	Student Services (SSB)	H4
Housing, Dining & Conf. Serv. (in TCSCQ)	F3	Studio Theatre (in CA)	F5
Housing Office (in MWH)	F2	Study Library (in LIB)	H6
HSS	G-H7-8	Temporary Buildings (Trailers)	E-F7-8
Humaniacs (HUM)	H-H3-4	Tennis Courts	E-7
Jack Adams Hall (in CCSR)	G5-6	Thornton Hall (TH)	E-F2
Knuth Hall (in LIB)	H-45	The Towers at Centennial Square (TCSCQ)	F3
Library Archives (in LIB)	H6	Towers College Center (TCC)	F4
Library (LIB) (JP Leonard & Sutro)	H6	University Park North (UPN)	A5-8
Little Theater (in CA)	H5	University Park South (UPS)	H1-7
Maloney Field (hardball)	D-E23	Village at Centennial Square	F-G2-4
Monarca Dining Hall	F-23	West Grove Commons (WGC)	G2-3
Manzanita Square	J7	Yerba Buena Dining Hall	G3

Access symbol key

- ▲ Accessible men's restroom
- Accessible women's restroom
- ▲ Accessible all-gender restroom
(nonaccessible restrooms not shown)
- A/A/A Floor numbers (only listed if limited)
- ☒ Elevator(s) (floors shown if limited)
- ▲ Accessible entrance
- ▶ Accessible entrance with power door
- P Accessible Parking (#'s indicate floors)

Last updated by Facilities Services, May 2025

Access path symbol key*

- Accessible Route—This path generally conforms to accessibility standards.
- Areas that may be a travel hazard (where the slope exceeds the standard maximum ramp slope [8.3%], or the cross-slope is significant [exceeds 4%]).
- Ramp (5%–8.3%)—Complying ramp along the accessible route.
- Partially Accessible Route—This path generally conforms to accessibility standards, but there may be excessive cross-slope (over 2%) or other irregularities in a portion of the path, often along the path edge. There is usually a 48" wide complying path along these routes, though it may not be a straight or direct line.
- Lighter shade indicates path continues underneath overhang.

*Note: The map and information on pathways are limited by the scale. The accessible route should be clear to a person at a location, while the dashed line is intended to indicate where keener observation may be necessary to locate the accessible route. Pathways are generally asphalt and subject to weathering, erosion, uplifting, and other changes that may create navigational issues. SFSU is committed to maintaining the accessible route. Please report any irregularities to Disability Programs and Resource Center, 415-338-2472.

Campus Parking

SF State provides parking for students, faculty and staff, and visitors. A valid daily or semester permit is required at ALL times in every lot. After 5:00 p.m. and on weekends, all lots become open for public use.